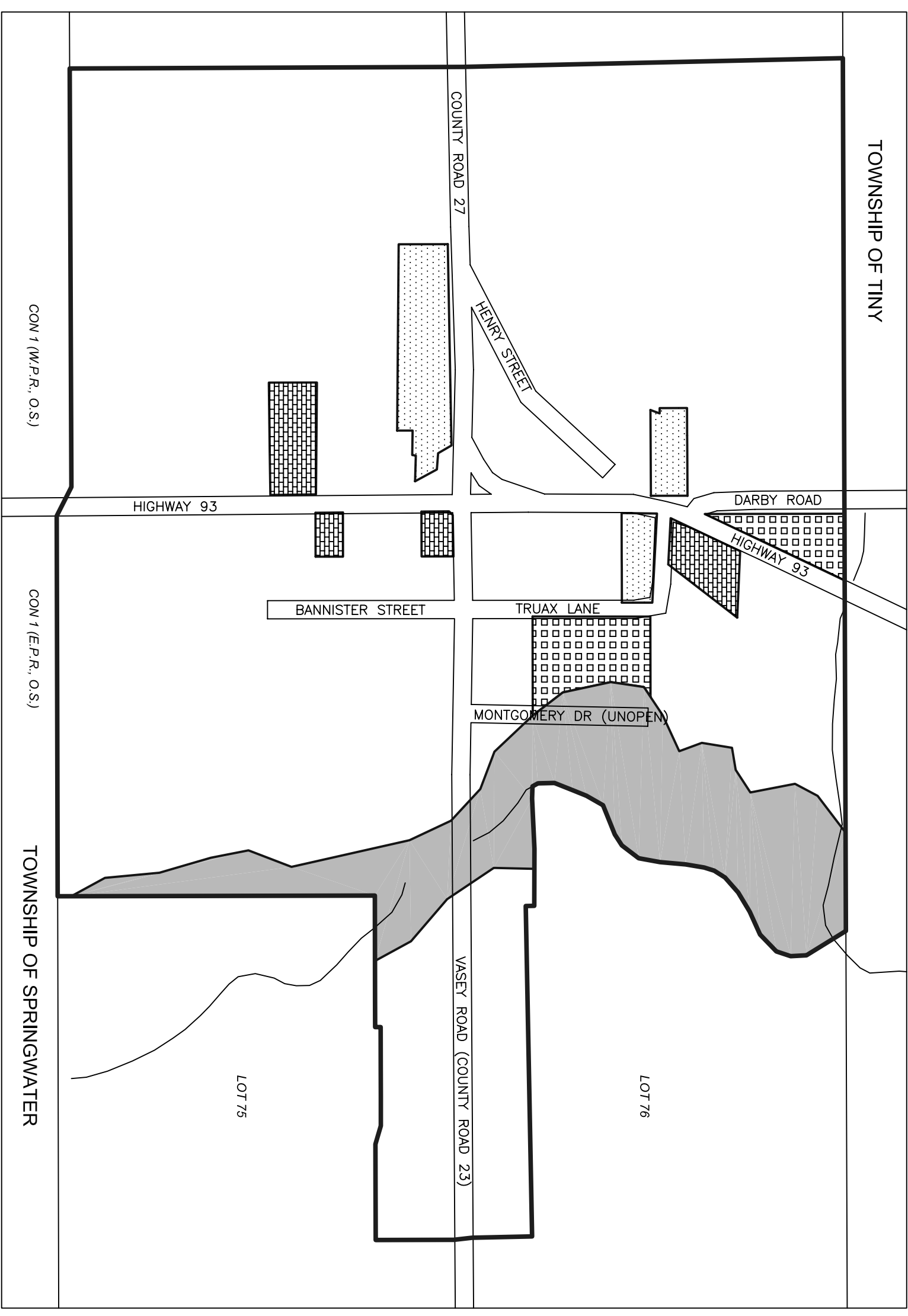
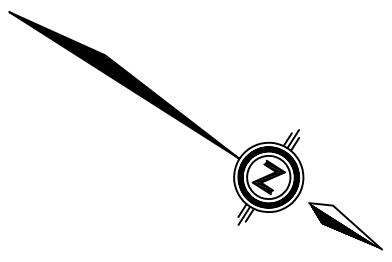








Schedule "F"

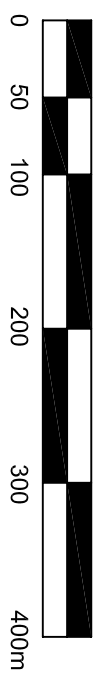
OFFICIAL PLAN OF THE TOWNSHIP OF TAY

WAVERLEY SETTLEMENT AREA



LEGEND

-  VILLAGE RESIDENTIAL
-  VILLAGE COMMERCIAL
-  OPEN SPACE
-  INSTITUTIONAL
-  ENVIRONMENTAL PROTECTION 1
-  SETTLEMENT AREA BOUNDARY



SCALE
1:5,500

CON 1 (W.P.R., O.S.)

CON 1 (E.P.R., O.S.)

TOWNSHIP OF SPRINGWATER

LAST REVISED: 98/11/04