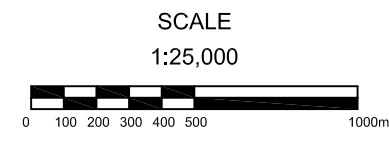
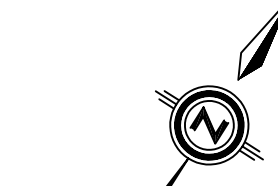
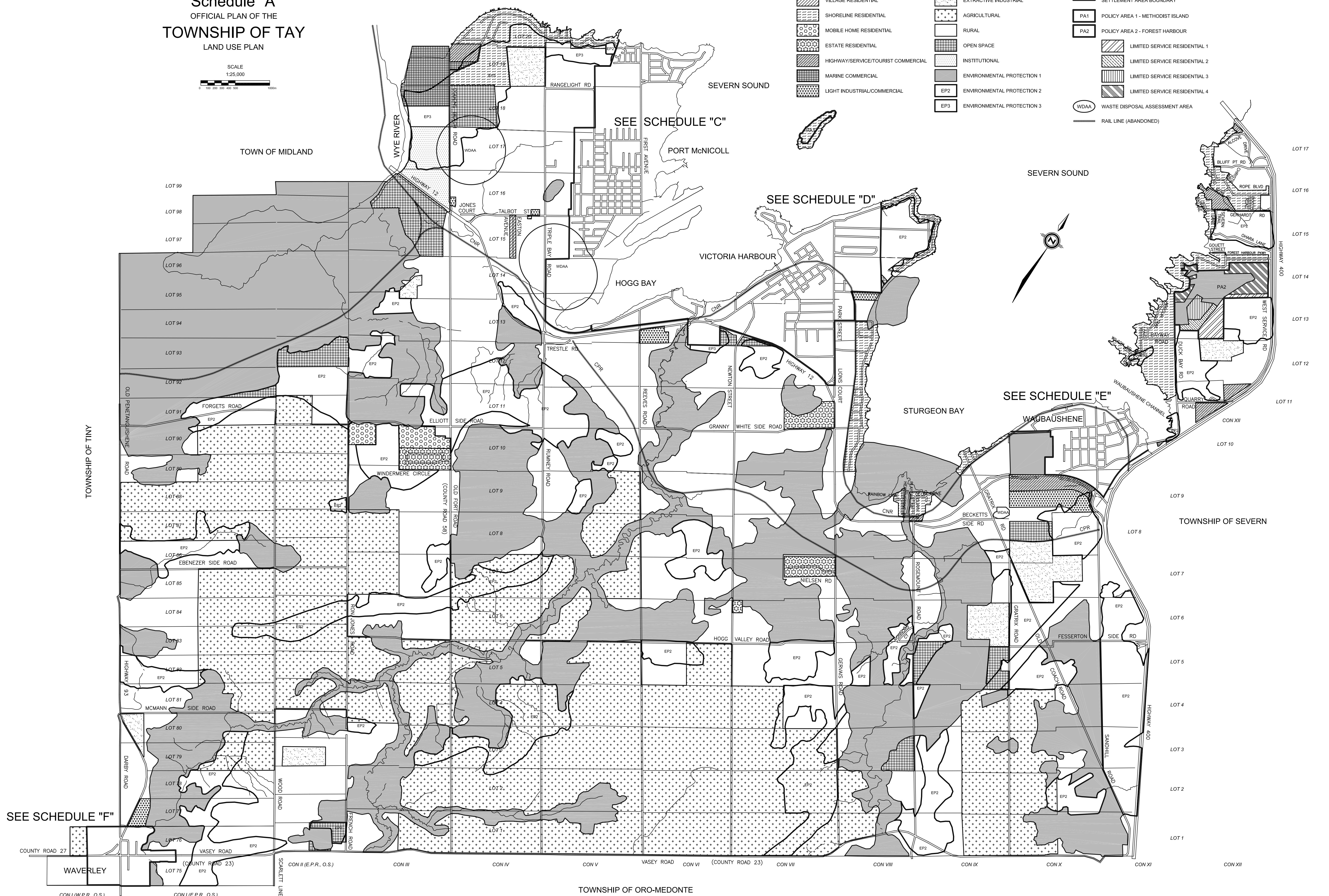


Schedule "A"  
OFFICIAL PLAN OF THE  
TOWNSHIP OF TAY  
LAND USE PLAN



LEGEND

- VILLAGE RESIDENTIAL
- SHORELINE RESIDENTIAL
- MOBILE HOME RESIDENTIAL
- ESTATE RESIDENTIAL
- HIGHWAY/SERVICE/TOURIST COMMERCIAL
- MARINE COMMERCIAL
- LIGHT INDUSTRIAL/COMMERCIAL
- EXTRACTIVE INDUSTRIAL
- AGRICULTURAL
- RURAL
- OPEN SPACE
- INSTITUTIONAL
- ENVIRONMENTAL PROTECTION 1
- ENVIRONMENTAL PROTECTION 2
- ENVIRONMENTAL PROTECTION 3
- SETTLEMENT AREA BOUNDARY
- POLICY AREA 1 - METHODIST ISLAND
- POLICY AREA 2 - FOREST HARBOUR
- LIMITED SERVICE RESIDENTIAL 1
- LIMITED SERVICE RESIDENTIAL 2
- LIMITED SERVICE RESIDENTIAL 3
- LIMITED SERVICE RESIDENTIAL 4
- WDA
- RAIL LINE (ABANDONED)



LOT 17  
LOT 16  
LOT 15  
LOT 14  
LOT 13  
LOT 12  
LOT 11  
LOT 10  
LOT 9  
LOT 8  
LOT 7  
LOT 6  
LOT 5  
LOT 4  
LOT 3  
LOT 2  
LOT 1

SEE SCHEDULE "F"  
WAVERTLEY  
CON I (W.P.R., O.S.)  
CON I (E.P.R., O.S.)  
TOWNSHIP OF SPRINGWATER